


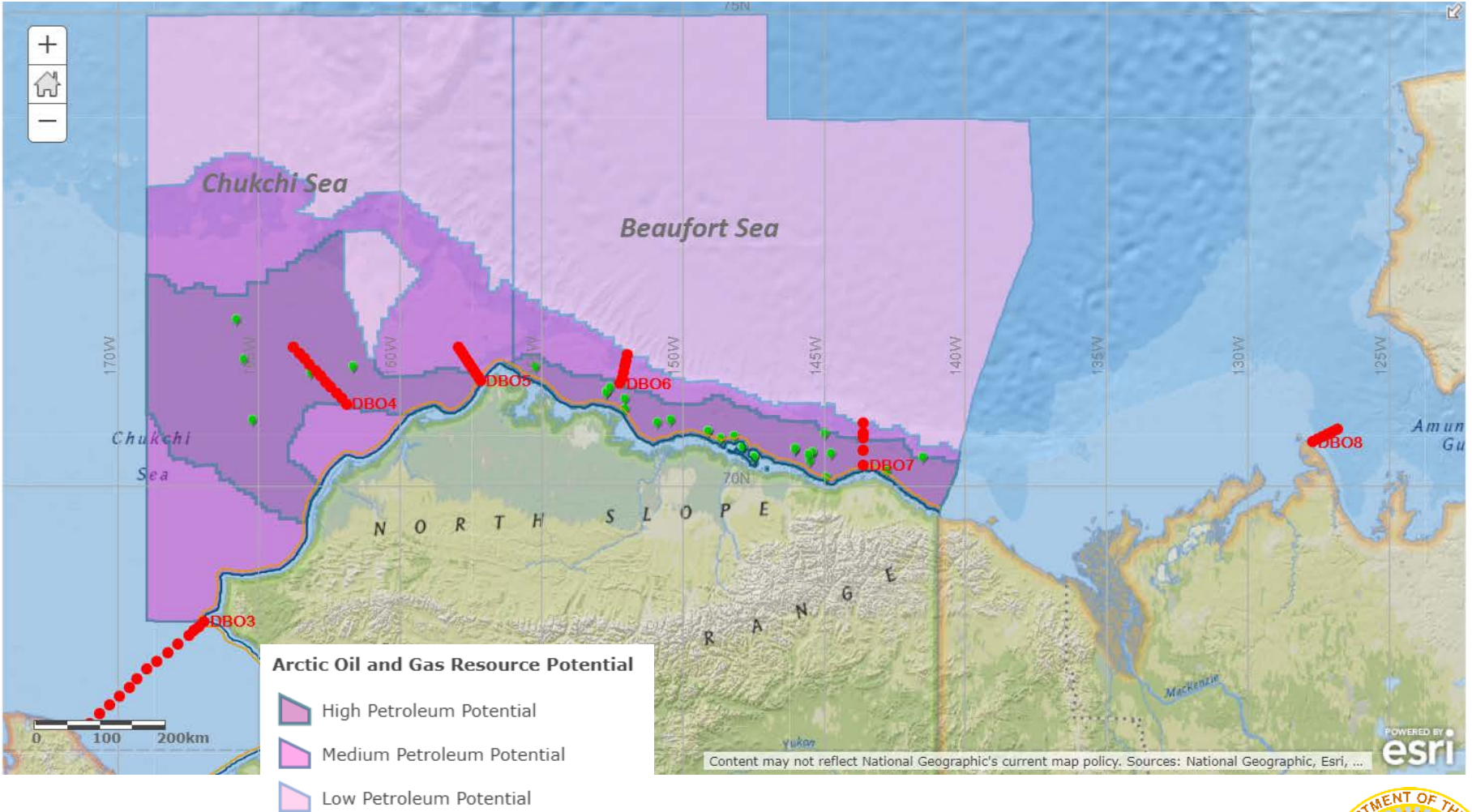


Bureau of Ocean Energy Management

Heather Crowley

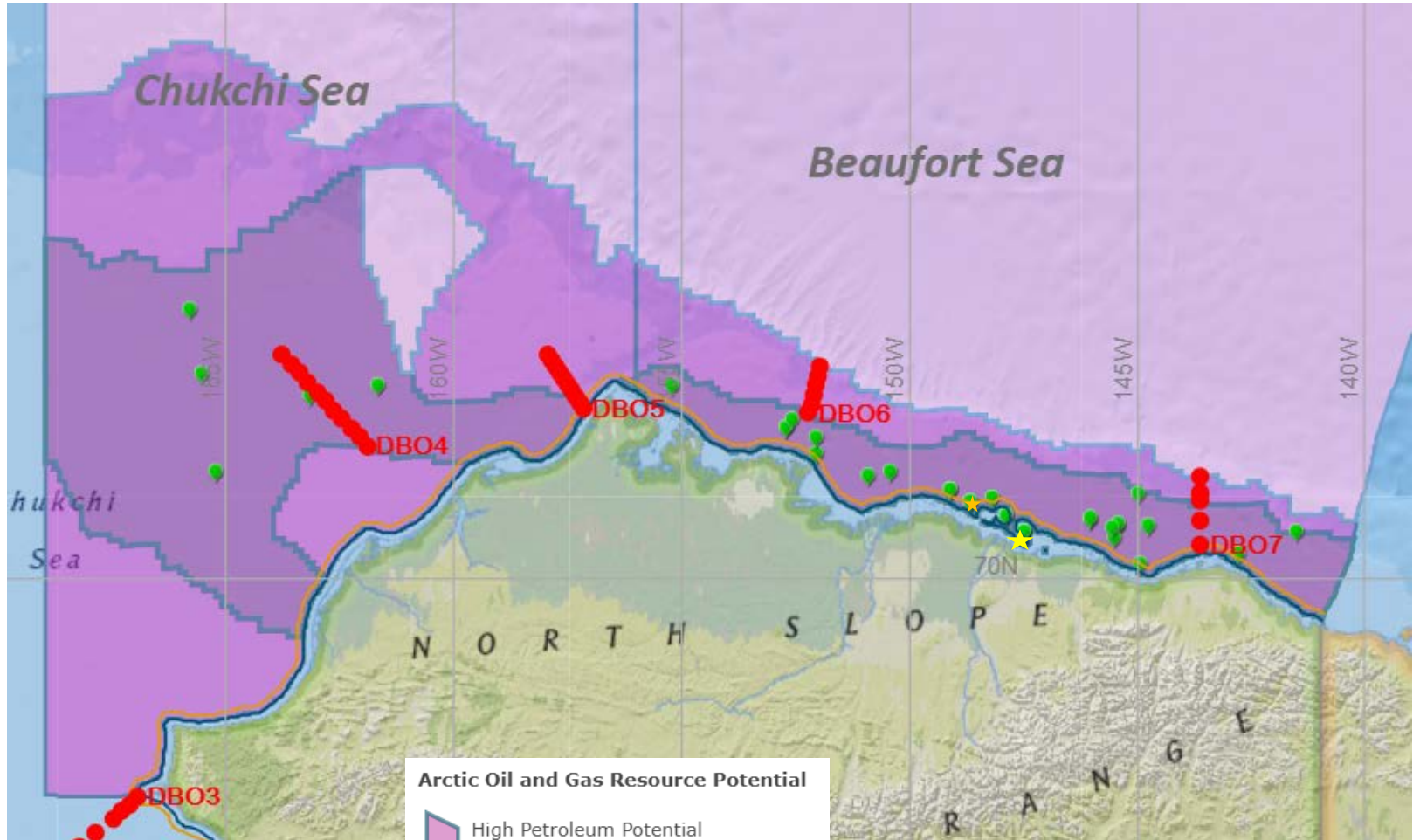
heather.crowley@boem.gov





Content may not reflect National Geographic's current map policy. Sources: National Geographic, Esri, ...







- Wave and Hydrodynamic Observations and Modeling in the Nearshore Beaufort Sea
- Marine Arctic Ecosystems Study (MARES)
- ANIMIDA III: Boulder Patch and Other Kelp Communities in the Development Area (coordinated with the NSF-funded LTER)

